













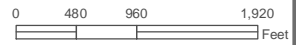


CITY OF ALBANY, MN
CITY MAP

JANUARY 2010

LEGEND

-  INTERSTATE HIGHWAY
-  CITY/COUNTY ROADS
-  WATER FEATURES
-  CITY BOUNDARY
-  HOSPITAL / MEDICAL CENTER
-  PARK
-  LIBRARY
-  CITY HALL
-  POLICE STATION
-  FIRE STATION
-  WASTEWATER TREATMENT FACILITY
-  WATER TREATMENT FACILITY
-  SCHOOL
-  LAKE WOBEGON REGIONAL TRAIL



Data Provide By:
City of Albany, BWK, Stearns County

